




Source Water Protection Area Business Site Addresses




NOTE: Some sites on list have multiple addresses. Some sites may have additional addresses associated with it that are not recorded on this list.

To confirm the information of any business site - call Water Environmental Management at (937) 333-3725 .

Street #	Street Name	TMDI Total Maximum Daily Inventory	FHPR Facility Hazard Potential Rating	Comments
99	Avondale Dr.	160		
101	Avondale Dr.	160		
109 & 115	Avondale Dr.	160		One Site - 2 Buildings
168 144	Avondale Dr. Avondale Dr.	160		
149 & 173	Avondale Dr.	160		One Site - 2 Addresses
801	Brandt St.	41,944,400	8	
903	Brandt St.	176,161	7	
1001	Brandt St.	160		
1036 & 1038	Brandt St.	160		One Site - 2 Addresses
1076 & 1100	Brandt St.	10,527	7	One Site - 2 Addresses
1227	Brandt St.	160		
1309	Brandt Pike	58,268	8	
5536	Brentlinger Dr.	82,400	7	
5560	Brentlinger Dr.	277,641	7	
5600	Brentlinger Dr.	2,643,720	7	
30 - 40	Commerce Park Dr.	11,695	8	One Site - 2 Buildings
33	Commerce Park Dr.	51,597	7	Also see 2001 Kuntz Rd. Same building.
50	Commerce Park Dr.	160		
60	Commerce Park Dr.	160		
61	Commerce Park Dr.	160		
80	Commerce Park Dr.	2,549	8	
100	Commerce Park Dr.	2,130	7	
107	Commerce Park Dr.	160		
121	Commerce Park Dr.	38,079	8	
141	Commerce Park Dr.	10,365	7	
150	Commerce Park Dr.	25,383	7	
3599	Dayton Park Dr.	160		Addresses used in past: Range 3581 - 3621



Source Water Protection Area Business Site Addresses




NOTE: Some sites on list have multiple addresses. Some sites may have additional addresses associated with it that are not recorded on this list.

To confirm the information of any business site - call Water Environmental Management at (937) 333-3725 .

Street #	Street Name	TMDI Total Maximum Daily Inventory	FHPR Facility Hazard Potential Rating	Comments
3616	Dayton Park Dr.	8,140	7	
3660	Dayton Park Dr.	160		
3674	Dayton Park Dr.	8,060	7	
3690	Dayton Park Dr.	42,222	4	
3771	Dayton Park Dr.	160		
3800	Dayton Park Dr.	57,051	7	
3831	Dayton Park Dr.	160		
3911	Dayton Park Dr.	12,566	7	
3949 #A-J	Dayton Park Dr.	11,535	8	Multi-Tenant
3975	Dayton Park Dr.	832	7	
7	Dayton Wire Parkway	9,069	7	
1800	Farr Dr.	62,441,438	7	
1	Heid Ave.	4,059	8	
3	Heid Ave.	1,348	8	
15 & 49	Heid Ave.	5,480	7	One Site - 2 Buildings
60	Heid Ave.	47,044	7	
125	Heid Ave.	9,389	7	
136	Heid Ave.	160		
150	Heid Ave.	160		
151	Heid Ave.	10,940	7	
191	Heid Ave.	8,422	8	
192	Heid Ave.	160		
212	Heid Ave.	50,479	7	
777	Hollywood Blvd.	100,000	7	
3700	Inpark Circle	3,600	7	
3711	Inpark Circle	160		
3723	Inpark Circle	22,420	7	
3726	Inpark Circle	1,361	7	
3739	Inpark Circle	160		



Source Water Protection Area Business Site Addresses




NOTE: Some sites on list have multiple addresses. Some sites may have additional addresses associated with it that are not recorded on this list.

To confirm the information of any business site - call Water Environmental Management at (937) 333-3725 .

Street #	Street Name	TMDI Total Maximum Daily Inventory	FHPR Facility Hazard Potential Rating	Comments
3757	Inpark Circle	6,200	6	
636	Irwin St., N.	104,603	9	
716	Irwin St., N.	160		
700	Irwin St., N.	4,015	7	
1	Janney Rd.	2,989	7	
21	Janney Rd.	2,989	7	
55	Janney Rd.	160		
66	Janney Rd.	1,007	7	
105	Janney Rd.	34,682	7	
131	Janney Rd.	28,240	7	
150	Janney Rd.	71,141	7	
165	Janney Rd.	8,570	7	
201	Janney Rd.	900	7	
	Janney Rd.	160		Open Lot
220	Janney Rd.	35,039	7	
2107	Jergens Rd.	3,963	7	
2121	Jergens Rd.	2,066	7	
2122	Jergens Rd.	5,184	7	
2160	Jergens Rd.	2,599	7	
1619	Kuntz Rd.	127,163	7	
1825	Kuntz Rd.	8,157	7	
1900	Kuntz Rd.	123,294	7	
1922	Kuntz Rd.	160		
1930	Kuntz Rd.	30,942	7	
1933	Kuntz Rd.	1,444	7	
2001	Kuntz Rd.	Included in 33 Commerce Park Dr.		Also see 33 Commerce Park Dr. - Same building.
3201	Needmore Rd.	8,576,220	7	
3211	Needmore Rd.	160		



Source Water Protection Area Business Site Addresses




NOTE: Some sites on list have multiple addresses. Some sites may have additional addresses associated with it that are not recorded on this list.

To confirm the information of any business site - call Water Environmental Management at (937) 333-3725 .

Street #	Street Name	TMDI Total Maximum Daily Inventory	FHPR Facility Hazard Potential Rating	Comments
3241	Needmore Rd.	160		
3243	Needmore Rd.	160		
3300	Needmore Rd.	160		
3348	Needmore Rd.	Included in 3305- 3319 Successful Way		Also see 3305-3319 Successful Way - Same Building.
3420	Needmore Rd.	226,834	8	
3440	Needmore Rd.	4,401	7	
3460	Needmore Rd.	160		
3474	Needmore Rd.	2,708	7	
3480 - 3488	Needmore Rd.	160		Former Multi-tenant
3543	Needmore Rd.	8,753	7	
3560	Needmore Rd.	160		
3580	Needmore Rd.	200,584	7	
3616	Needmore Rd.	160		
3690	Needmore Rd.	575	8	
2316	Old Troy Pike	1,386	7	
2329	Old Troy Pike	160		
2506	Old Troy Pike	160		May also have a Vondale address.
2516	Old Troy Pike	160		
2920	Old Troy Pike	160		
2860	Ome Ave.			
2877	Ontario Ave.			
6024	Rip Rap Rd.	160		
6110	Rip Rap Rd.	160		
3713 2716	Southshore Drive Lakebend Dr. Old Troy Pike	2,587	7	One Site with multiple addresses and street names.
4395	Springfield Pike	3,110	7	
4401	Springfield Pike	2,370	7	



Source Water Protection Area Business Site Addresses




NOTE: Some sites on list have multiple addresses. Some sites may have additional addresses associated with it that are not recorded on this list.

To confirm the information of any business site - call Water Environmental Management at (937) 333-3725 .

Street #	Street Name	TMDI Total Maximum Daily Inventory	FHPR Facility Hazard Potential Rating	Comments
4509	Springfield Pike	160		
1615	Springfield St.	160		
1667	Springfield St.	160		
1715	Springfield St.	9,428	7	
1771	Springfield St.	18,750	7	Same building as 1777
1777	Springfield St.	938	7	Same building as 1771
3305-3319	Successful Way	9,123	7	Also see 3348 Needmore Rd. Same building.
3318	Successful Way	160		
3341	Successful Way	160		
3361	Successful Way	160		
3366	Successful Way	1,079	7	
3380	Successful Way	1,750	8	
3381	Successful Way	160		
3383	Successful Way	160		
3404	Successful Way	4,152	8	
3425	Successful Way	32,687	7	
3445	Successful Way	22,294	8	
3463	Successful Way	7,635	7	
3464	Successful Way	160		
3472	Successful Way	160		
3485	Successful Way	1,238,220	8	
1800	Troy St.	160		
1819	Troy St.	160		
1845	Troy St.	20,565	7	
1900	Troy St.	1,305	7	
1915	Troy St.	160		
1933	Troy St.	51,000	7	
1944	Troy St.	38,544	7	
1960	Troy St.	27,312	7	



Source Water Protection Area Business Site Addresses



NOTE: Some sites on list have multiple addresses. Some sites may have additional addresses associated with it that are not recorded on this list.

To confirm the information of any business site - call Water Environmental Management at (937) 333-3725 .

Street #	Street Name	TMDI Total Maximum Daily Inventory	FHPR Facility Hazard Potential Rating	Comments
2005 & 2011	Troy St.	7,423	8	One Site - 2 Buildings
2016	Troy St.	160		
2030	Troy St.	9,072	7	
2049	Troy St.	3,050	7	
2106	Troy St.	160		
2121	Troy St.	160		
2127	Troy St.	14,155	7	
3890	Valley St.	160		
524	Valleycrest	160		
1090	Valleycrest	160		
3810	Wagner Ford Rd.	30,600	8	
3860	Wagner Ford Rd.	160		
3975	Wagner Ford Rd.	167,178	7	
4165	Wagner Ford Rd.	20,480	7	
4988	Wagner Ford Rd.	160		
5110	Webster St.	160		
4028	Wrightway Rd., E.	160		
4557	Valley Pk.	TBD		
4769	Valley Pk.	TBD		
3516	Wrightway Rd., W.	TBD		
3521	Wrightway Rd., W.	TBD		
3647, 3649, 3651	Wrightway Rd., W.	TBD		One Site - 3 Buildings
3750	Wrightway Rd., W.	TBD		
3890	Wrightway Rd., W.	TBD		

<http://www.daytonohio.gov/154/Source-Water-Protection-Program>

**NOTE: These addresses are for sites located in the City of Dayton only.
For sites located in other jurisdictions, contact the Jurisdictional SWPP Representative.**